



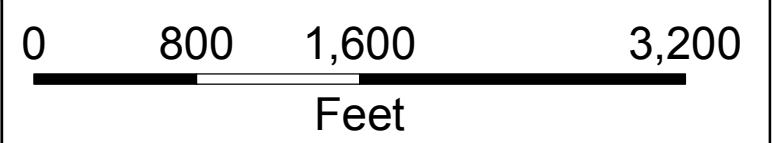



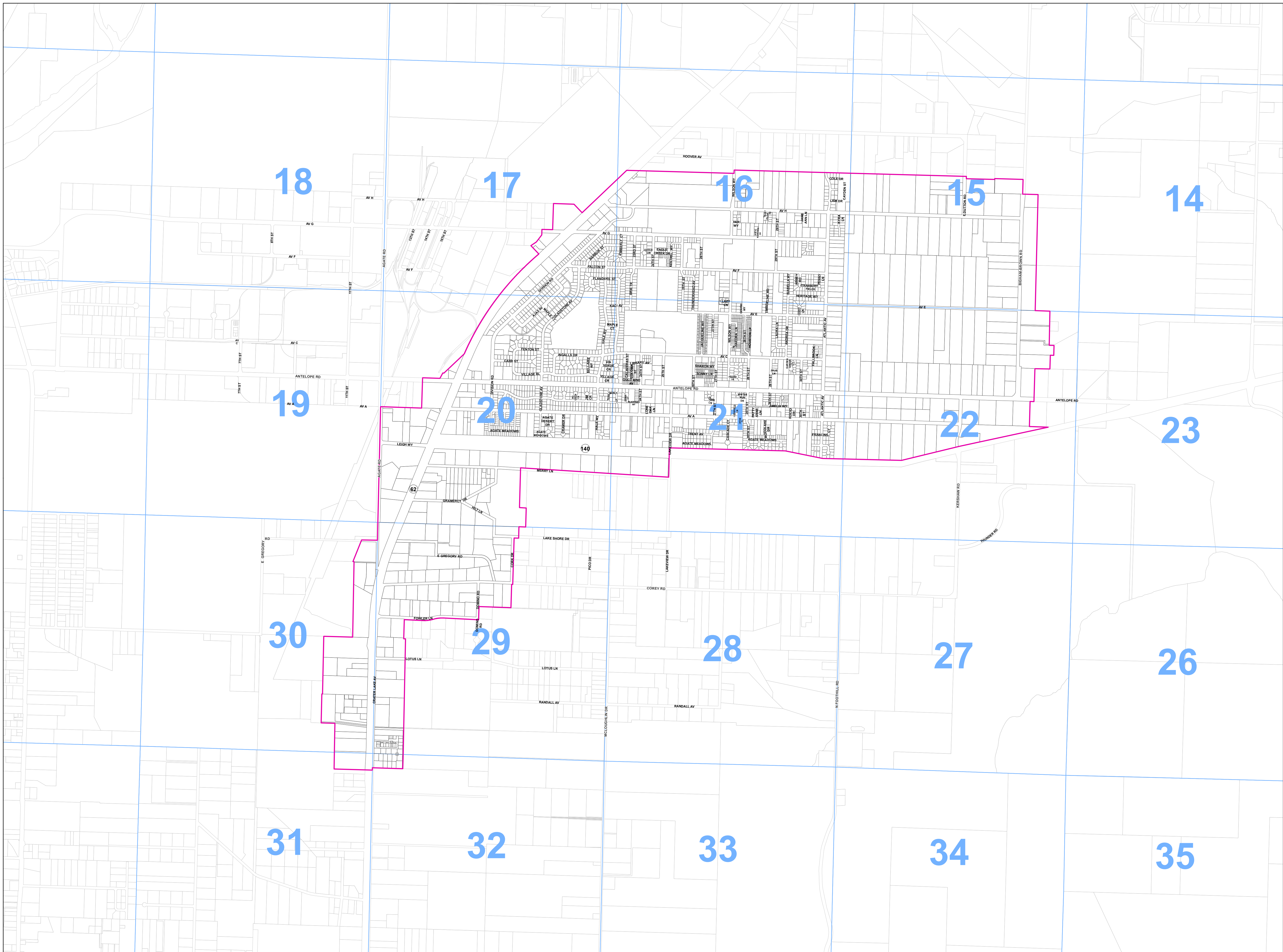
**White City  
 Proposed Incorporation  
 Boundary**

**Legend**

-  White City Boundary
-  Section Line
-  Affected Properties
-  Unaffected Properties



1 inch = 800 feet



REGISTERED  
 PROFESSIONAL  
 LAND SURVEYOR

REGON  
 JULY 16, 1987  
 KERRY K. BRADSHAW  
 2271  
 Expires 12/31/2013

This map is based on a digital database compiled by Jackson County from a variety of sources. Jackson County cannot accept responsibility for errors, omissions, or positional accuracy. There are no warranties, expressed or implied.